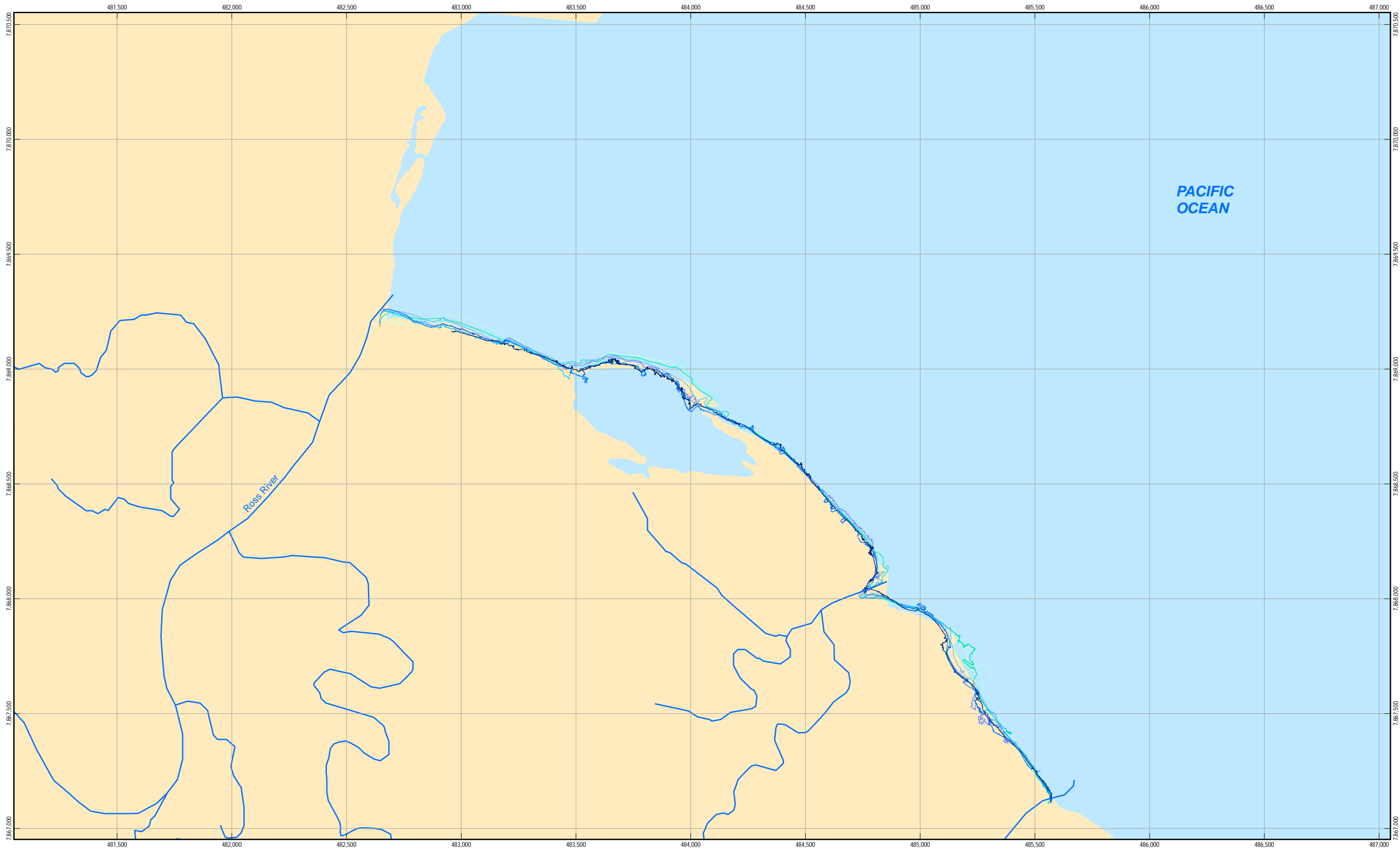
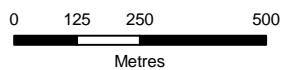


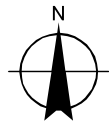
Appendix A  
Aerial Photograph Analysis



1:15,000 (at A3)



Map Projection: Universal Transverse Mercator  
Horizontal Datum: Geocentric Datum of Australia  
Grid: Map Grid of Australia 1994, Zone 55



LEGEND  
Coastline

- |       |      |      |      |       |
|-------|------|------|------|-------|
| River | 1997 | 1991 | 1981 | 1974  |
| 2003  | 1993 | 1985 | 1978 | Ocean |



CLIENTS | PEOPLE | PERFORMANCE

Port of Townsville Ltd  
Marine Precinct Coastal Investigation

|            |                |
|------------|----------------|
| Job Number | 41-1539902     |
| Revision   | A              |
| Date       | 9 January 2009 |

Coastline Migration  
(1974 - 2003)

Figure 1